












Karner Farm

Environmental Stewardship Program 

Oakland County Planning & Economic Development Services

The information provided herewith has been compiled from recorded deeds, plats, tax maps, surveys and other public records. It is not a legally recorded map or survey and is not intended to be used as one. Users should consult the information sources mentioned above when questions arise.

-  Barn
-  Community Garden
-  Off Leash Dog Area
-  Farmhouse
-  Parking
-  Woodlot
-  Park Path
-  Existing Side Path
-  Proposed Pathway
-  Lake or Pond
-  River or Stream

Map Created on September 15, 2006

0 100 200 300 400 Feet

N